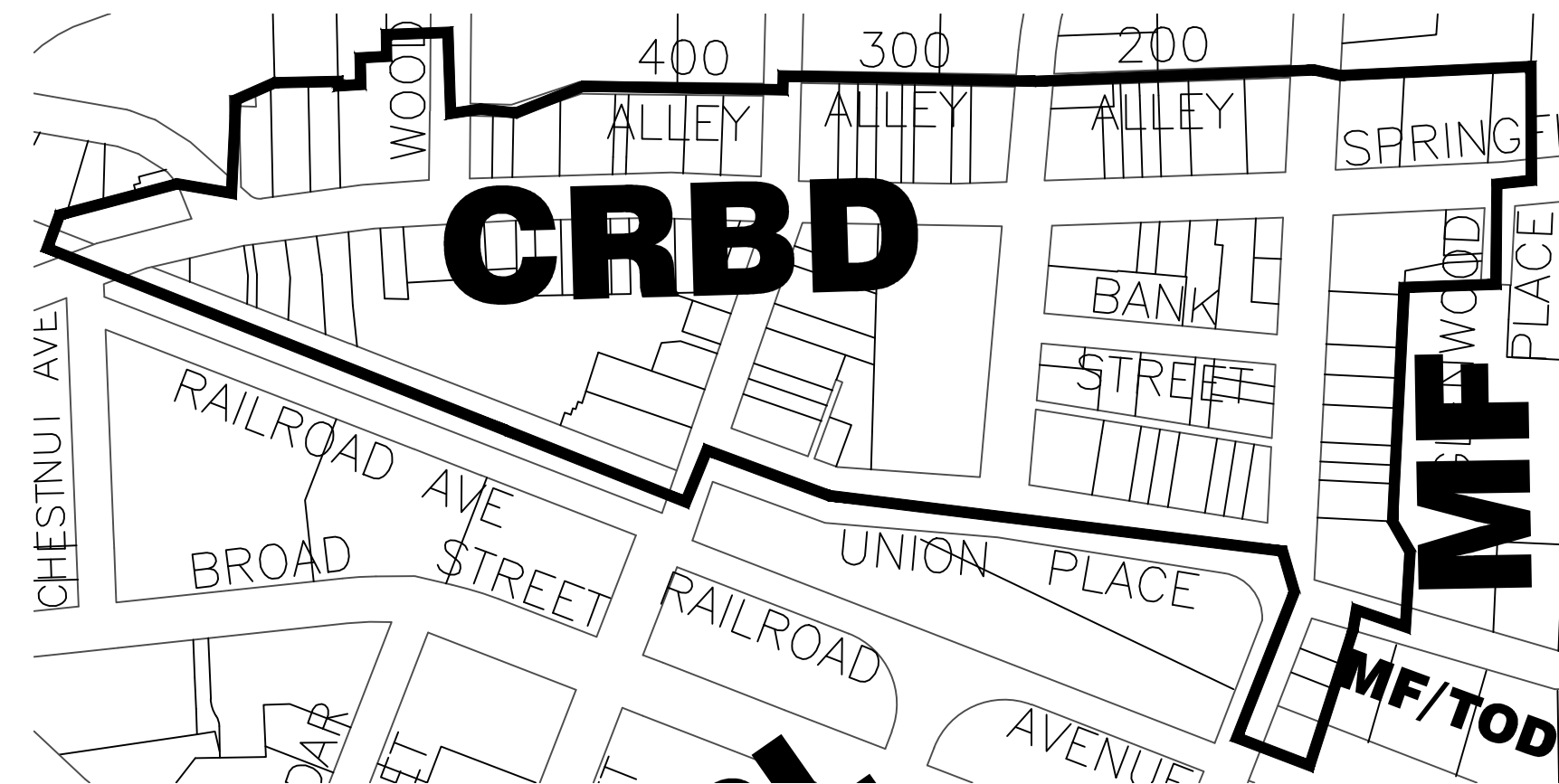
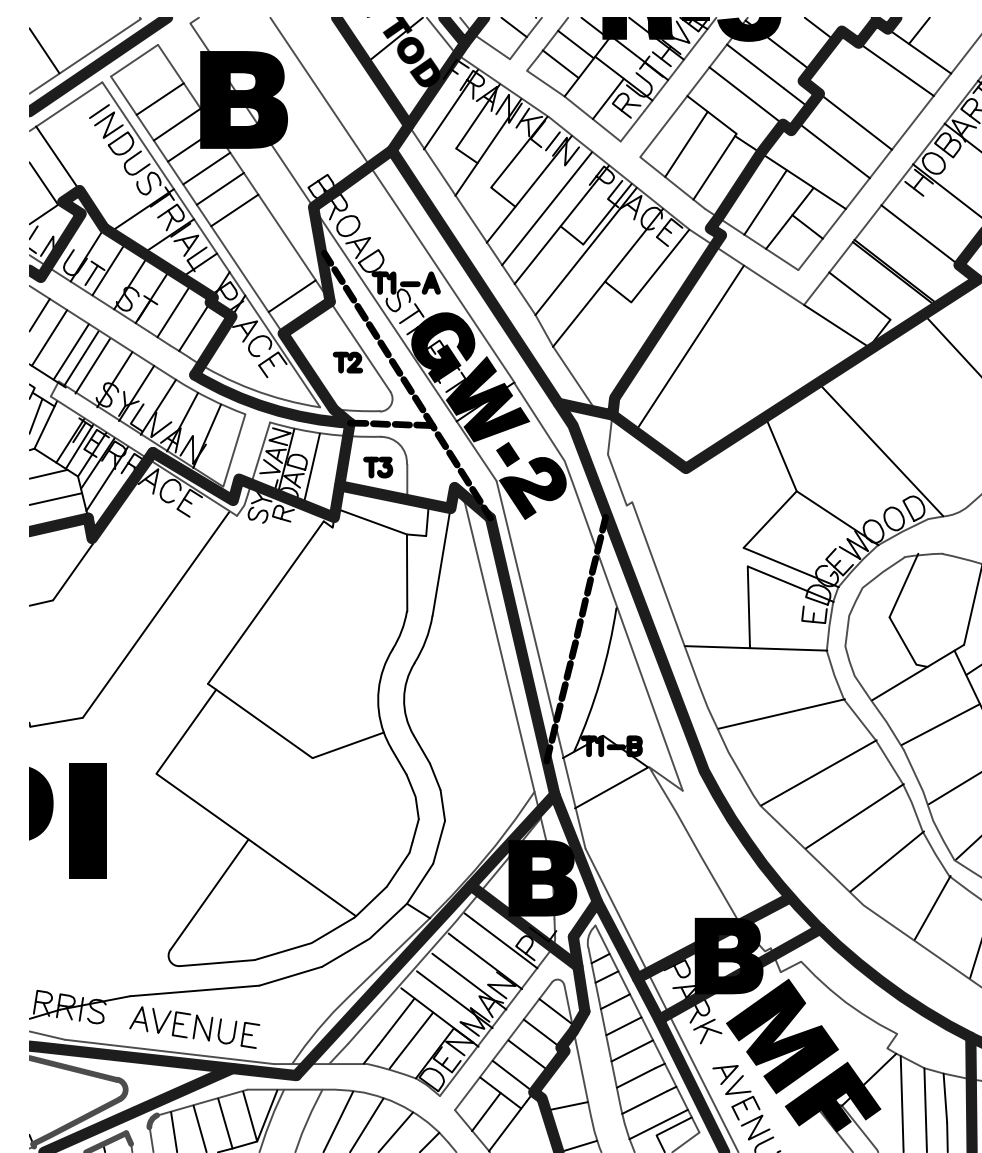


ZONING MAP

CITY OF SUMMIT
 UNION COUNTY, NEW JERSEY
 October 20, 1998

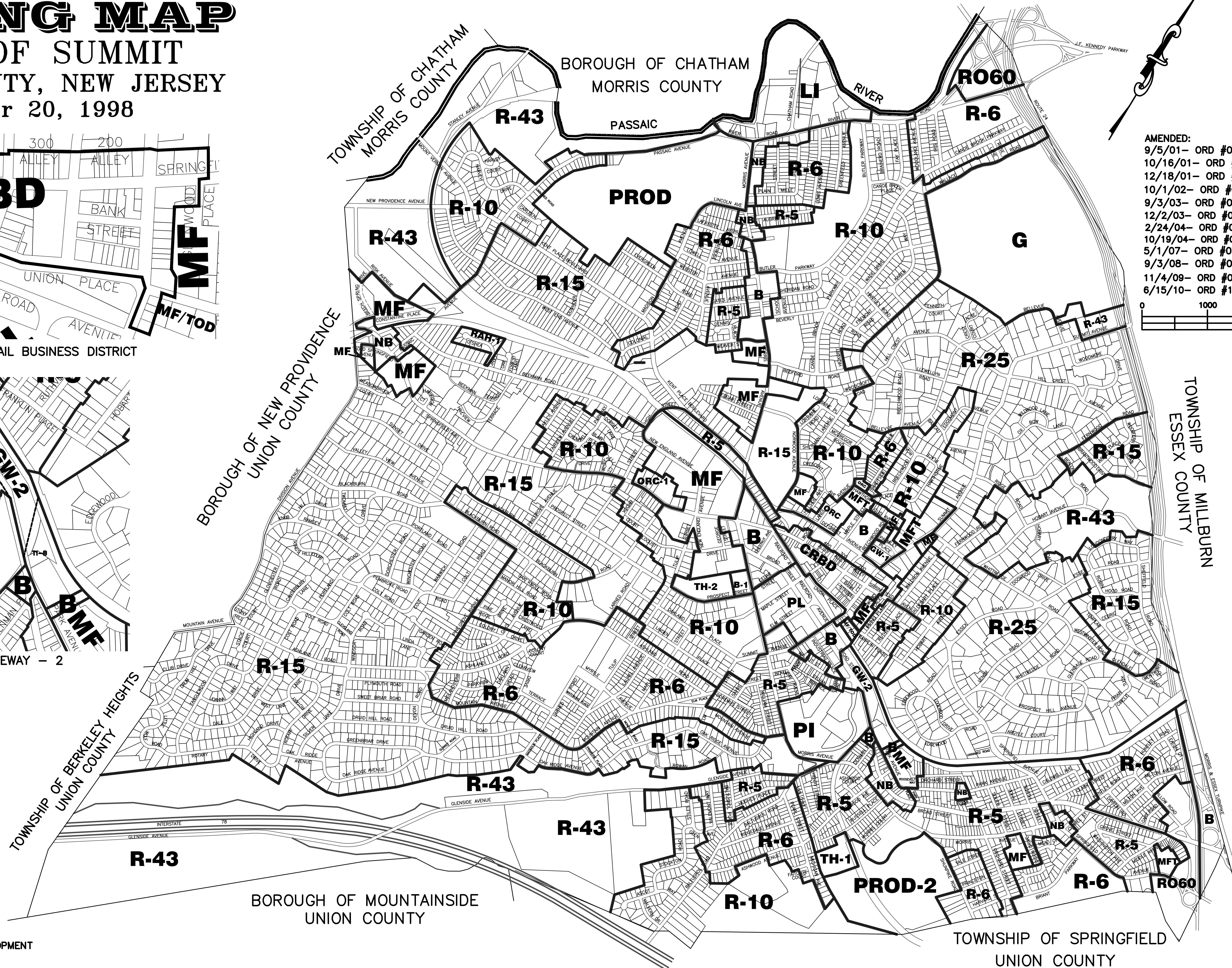


CENTRAL RETAIL BUSINESS DISTRICT



GATEWAY - 2

- R-43 SINGLE FAMILY RESIDENTIAL
- R-25 SINGLE FAMILY RESIDENTIAL
- R-15 SINGLE FAMILY RESIDENTIAL
- R-10 SINGLE FAMILY RESIDENTIAL
- R-6 SINGLE FAMILY RESIDENTIAL
- R-5 SINGLE & TWO FAMILY RESIDENTIAL
- RAH-1 AFFORDABLE HOUSING
- MF MULTI-FAMILY RESIDENTIAL
- MFT MULTI-FAMILY TOWER RESIDENTIAL
- GW-1 GATEWAY-1
- GW-2 GATEWAY-2
- TH-1 TOWN HOUSE - 1
- TH-2 TOWN HOUSE - 2
- NB NEIGHBORHOOD BUSINESS
- B BUSINESS
- B-1 BUSINESS - 1
- CRBD CENTRAL RETAIL BUSINESS DISTRICT
- ORC OFFICE RESIDENTIAL CHARACTER
- ORC-1 OFFICE RESIDENTIAL CHARACTER-1
- RO60 RESEARCH-OFFICE
- PROD PLANNED RESEARCH OFFICE DEVELOPMENT
- PROD-2 PLANNED RESEARCH OFFICE DEVELOPMENT
- LI LIGHT INDUSTRY
- PL PROFESSIONAL-INSTITUTIONAL
- PL PUBLIC LAND
- G GOLF
- MF/TOD MULTI-FAMILY/TRANSIT ORIENTED DEVELOPMENT



- AMENDED:
- 9/5/01- ORD #01-2496
 - 10/16/01- ORD #01-2501
 - 12/18/01- ORD #01-2511
 - 10/1/02- ORD #02-2544
 - 9/3/03- ORD #03-2570
 - 12/2/03- ORD #03-2580
 - 2/24/04- ORD #04-2587
 - 10/19/04- ORD #04-2620
 - 5/1/07- ORD #07-2755
 - 9/3/08- ORD #08-2818
 - 11/4/09- ORD #09-2872
 - 6/15/10- ORD #10-2900

