


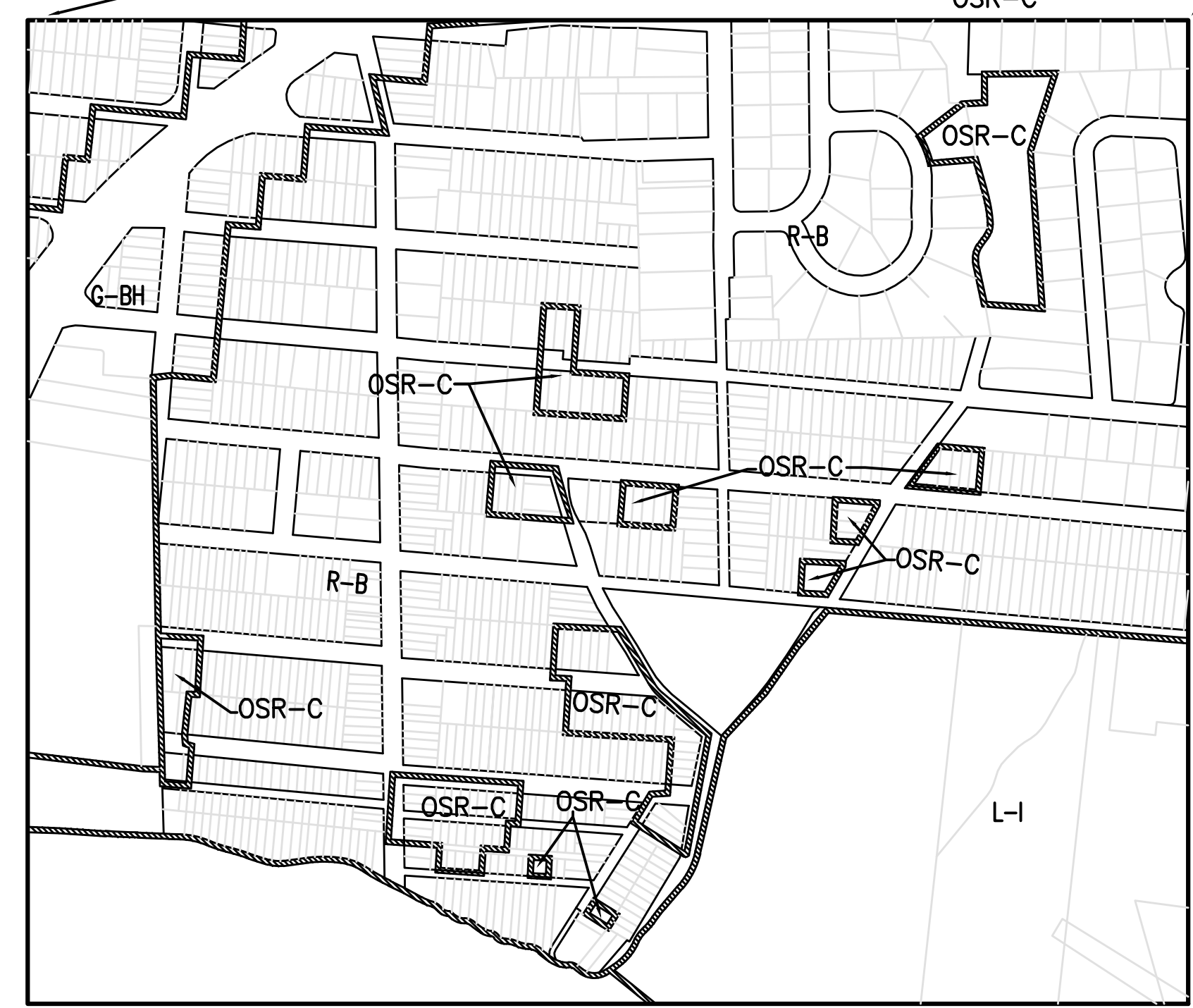
TOWNSHIP OF EDISON

"2011" ZONING DISTRICT MAP


MIDDLESEX COUNTY, NEW JERSEY



- R-AA Residential district
- R-A Residential district
- R-A (PRD) Residential district
- R-A-th Residential district
- R-BB Residential district
- R-BBth Residential district
- R-B Residential district
- R-B (PUD) Residential district
- R-B-th Residential townhouse district
- L-R Residential district
- L-B Local business district
- AAR Amboy Avenue Revitalization
- G-B General business district
- G-BH General business district
- G-C Golf course district
- P-B Planned business district
- O-S Office-service district
- O-S-1 Office-service district
- O-S-2 Office-service district
- OSR-C Open space/recreation conservation district
- R-I Restricted industry district
- R-I-1 Restricted industry district
- L-I Light industry district
- ROL Research, office and laboratory district
- CEI Conditional Educational Institutional district
- E-I Educational-Institutional district
- T-C Township center district
- U-R Urban renewal district
- AHOZ Affordable Housing District
- AHOZ-2 Affordable Housing District
- RRRD Raritan River Revitalization District



JOHN A. MEDINA, P.E., C.M.E.
TOWNSHIP ENGINEER
JANUARY 1, 2011



Zoning Map as amended by a plan dated August 18, 2004, prepared by Schoor DePalma Engineers and Consultants, as revised by the Township of Edison, Division of Engineering Services, through March 2007, and further revised by the Department of Planning and Engineering, Division of Engineering, from March 8, 2007, to the date of this map.

This map entitled "Twp. of Edison Zoning District Map" indicates zone boundaries and locations as accurately as possible, however it is a guide for informational purposes only. The official zoning maps of Edison Twp. are on file with the Twp. Engineer's office and shall be definitive as to all zone boundary lines for the township. The official zoning maps consists of reproducible copies of the official tax maps of the Twp. on which zone boundaries are drawn.

Revision No.	Date	Revision
6.	01/09/09	ORD. 0.1670-2008 CHANGE BLK: 199A, LT:31B1 FROM L-I TO OSR-C
5.	04/16/08	ORD. 0.1612-2008 CHANGE BLK: 591, LT:1-A-1 FROM R-AA TO OSR-C
4.	12/09/06	ORD. 0.1530-2006 CHANGE BLK: 557, LT: 22-F1 FROM R-A TO G-C
3.	12/09/06	ORD. 0.1530-2006 CHANGE BLK:412, LT: 1-B, 1-D, 1-E AND BLK: 415, LT:9-E4, 9H-1 FROM R-AA TO G-C
2.	09/05/06	ORD. 0.1516-2006 CHANGE BLK: 265-BB, LT:115 FORM L-I TO G-B
1.	07/12/06	ORD. 0. 1493-2006 CHANGE BLK: 556, LT:31 AND BLK:425, LT:71.03 FROM R-A TO OSR-C